

















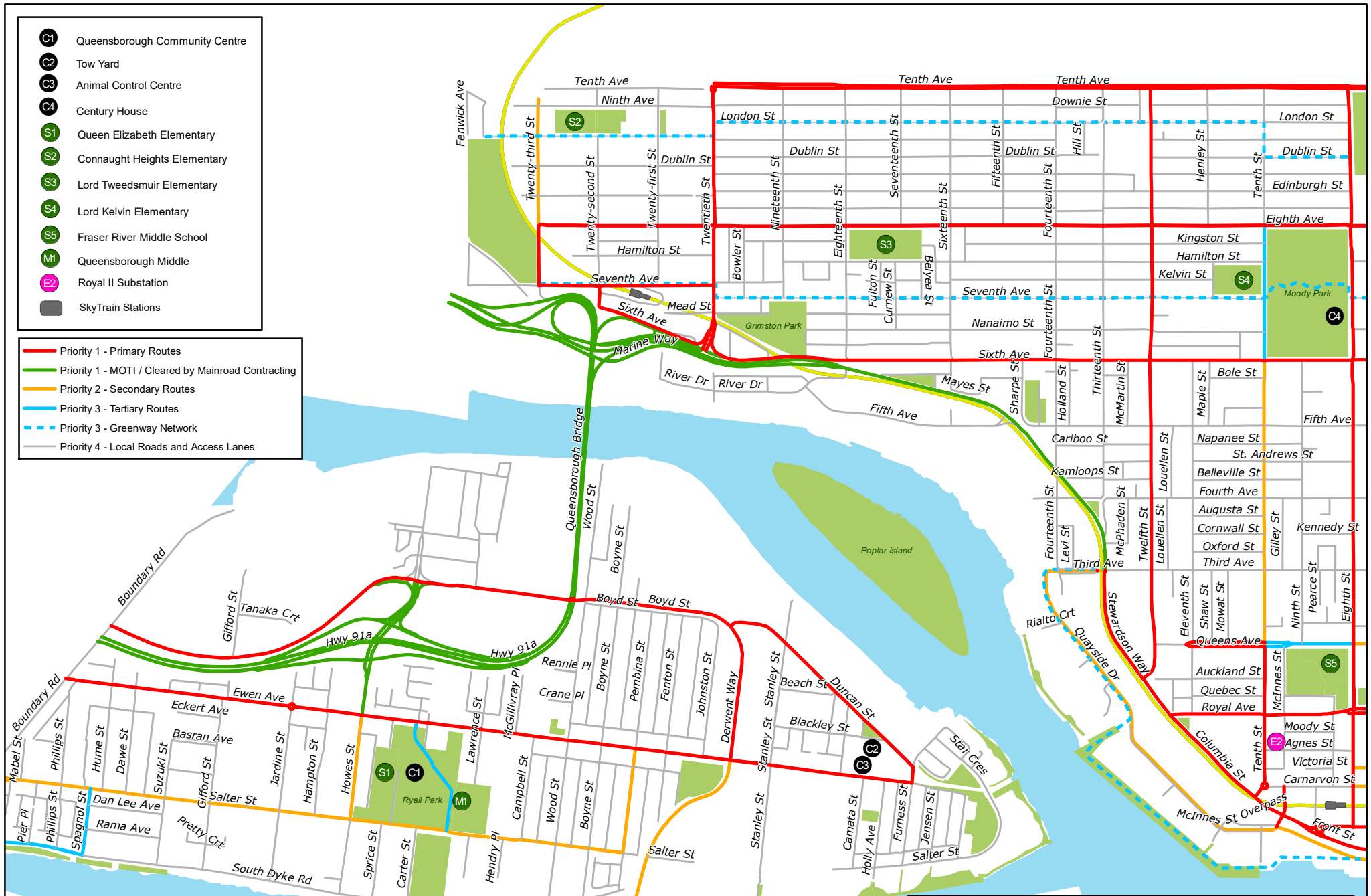


-  Queensborough Community Centre
-  Tow Yard
-  Animal Control Centre
-  Century House
-  Queen Elizabeth Elementary
-  Connaught Heights Elementary
-  Lord Tweedsmuir Elementary
-  Lord Kelvin Elementary
-  Fraser River Middle School
-  Queensborough Middle
-  Royal II Substation
-  SkyTrain Stations

-  Priority 1 - Primary Routes
-  Priority 1 - MOTI / Cleared by Mainroad Contracting
-  Priority 2 - Secondary Routes
-  Priority 3 - Tertiary Routes
-  Priority 3 - Greenway Network
-  Priority 4 - Local Roads and Access Lanes



City of New Westminster
Snow Removal Priority Response Routes
West Side
Streets and Bike Lanes


0 60 120 240 360 480 Meters
Date: 2020/Jan/13

Maps do not account for snow clearing on off-street paths or other forms of multi-use paths